
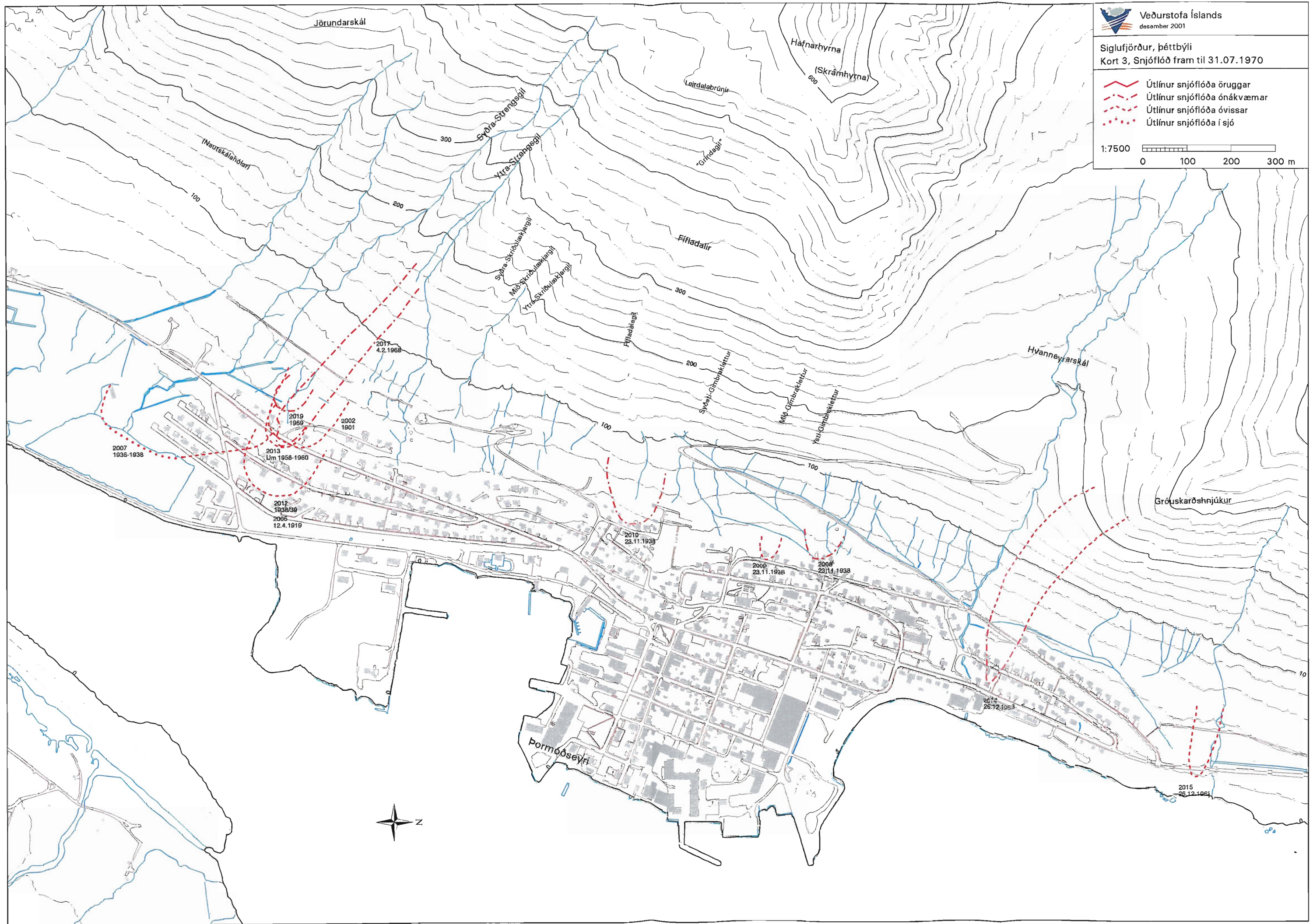
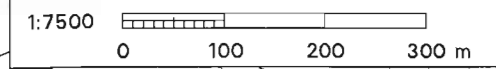


 Veðurstofa Íslands
júlí 2001

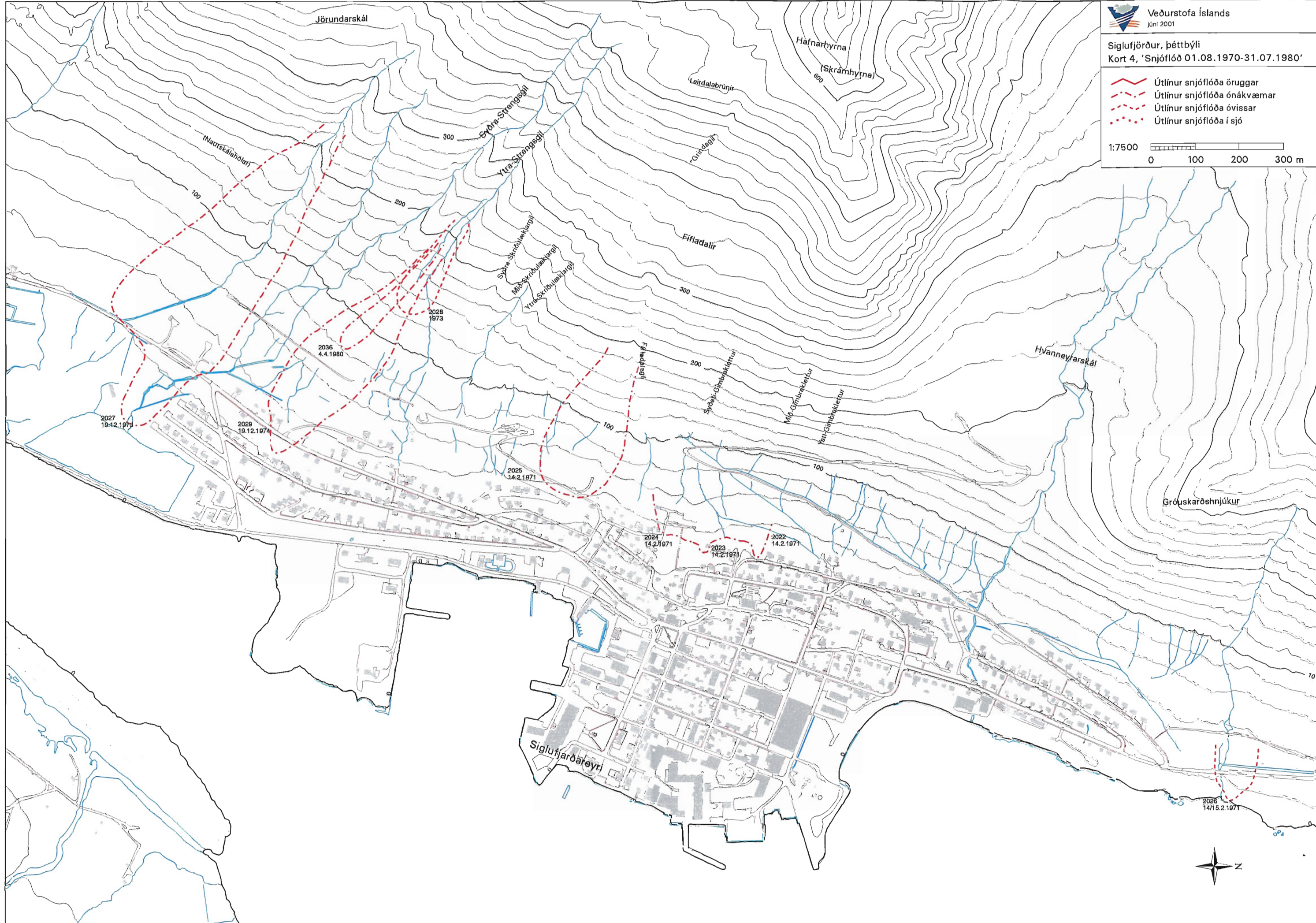
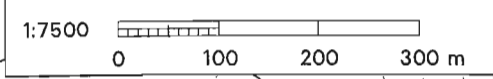
Siglufjörður
Kort 2, Örnefnakort


1:30000 
0 300 600 900 m

- Útlínur snjóflóða öruggar
- Útlínur snjóflóða ónákvæmar
- Útlínur snjóflóða óvissar
- Útlínur snjóflóða í sjó








- Útlínur snjóflóða öruggar
- Útlínur snjóflóða ónákvæmar
- Útlínur snjóflóða óvissar
- Útlínur snjóflóða í sjó

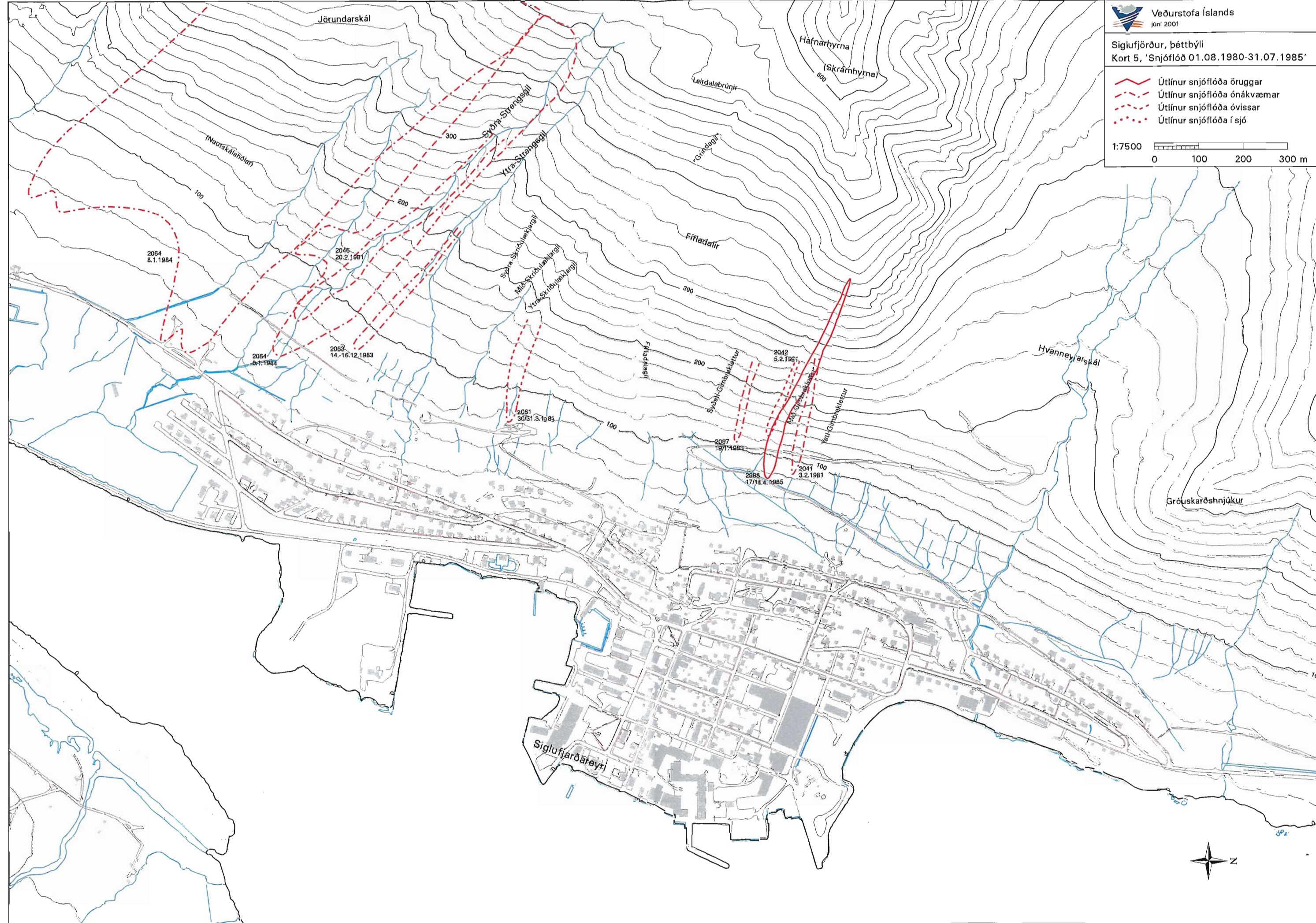



Væðurstofa Íslands
 júní 2001

Siglu fjörður, þéttbýli
Kort 5, 'Snjóflóð 01.08.1980-31.07.1985'





-  Útlínur snjóflóða öruggar
-  Útlínur snjóflóða ónákvæmar
-  Útlínur snjóflóða óvissar
-  Útlínur snjóflóða í sjó

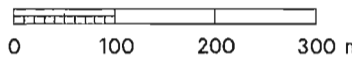
1:7500  0 100 200 300 m

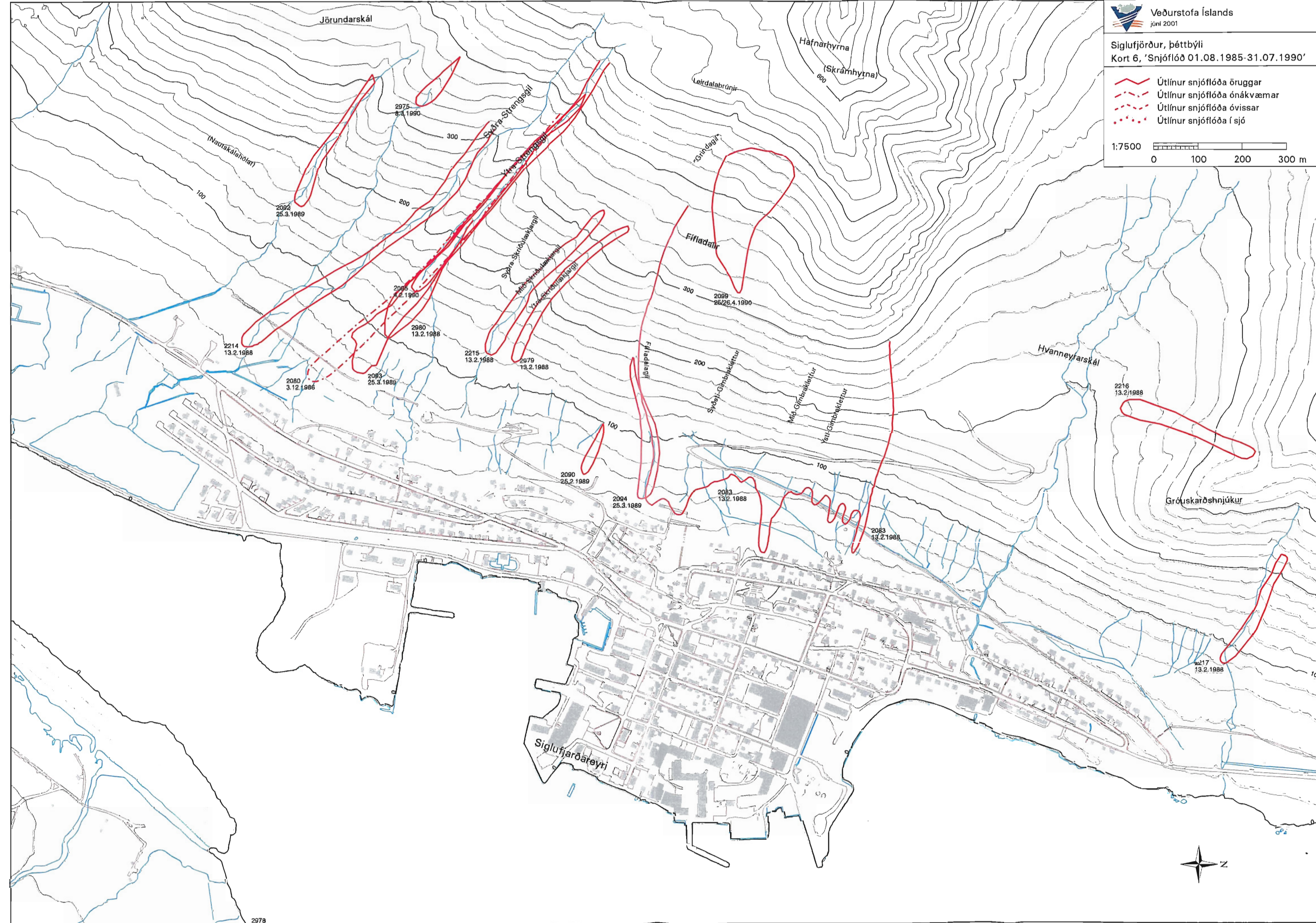






Veðurstofa Íslands
júní 2001

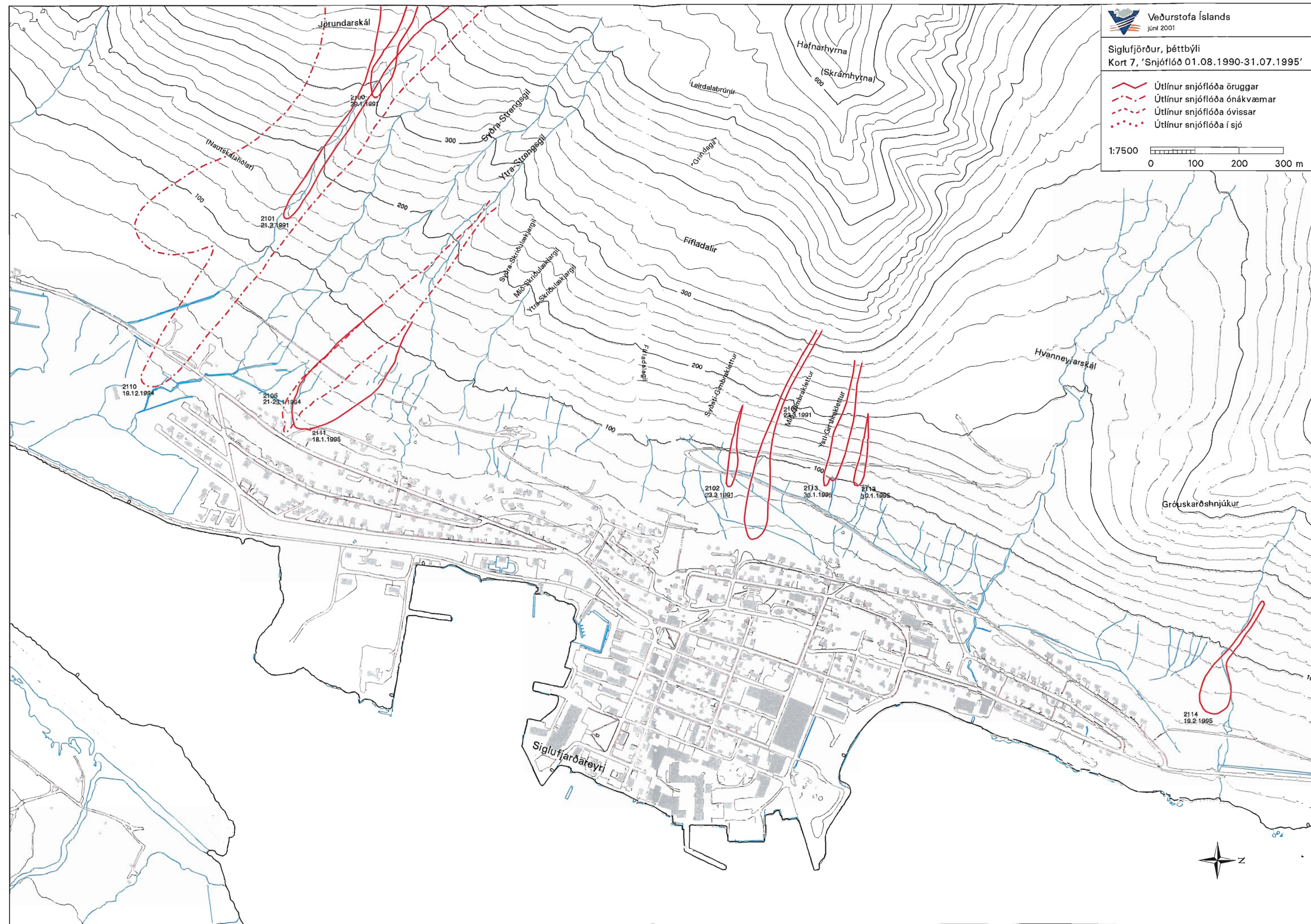
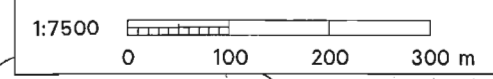
Siglu fjörður, þéttbýli
Kort 6, 'Snjóflóð 01.08.1985-31.07.1990'

-  Útlínur snjóflóða öruggar
-  Útlínur snjóflóða ónákvæmar
-  Útlínur snjóflóða óvissar
-  Útlínur snjóflóða í sjó

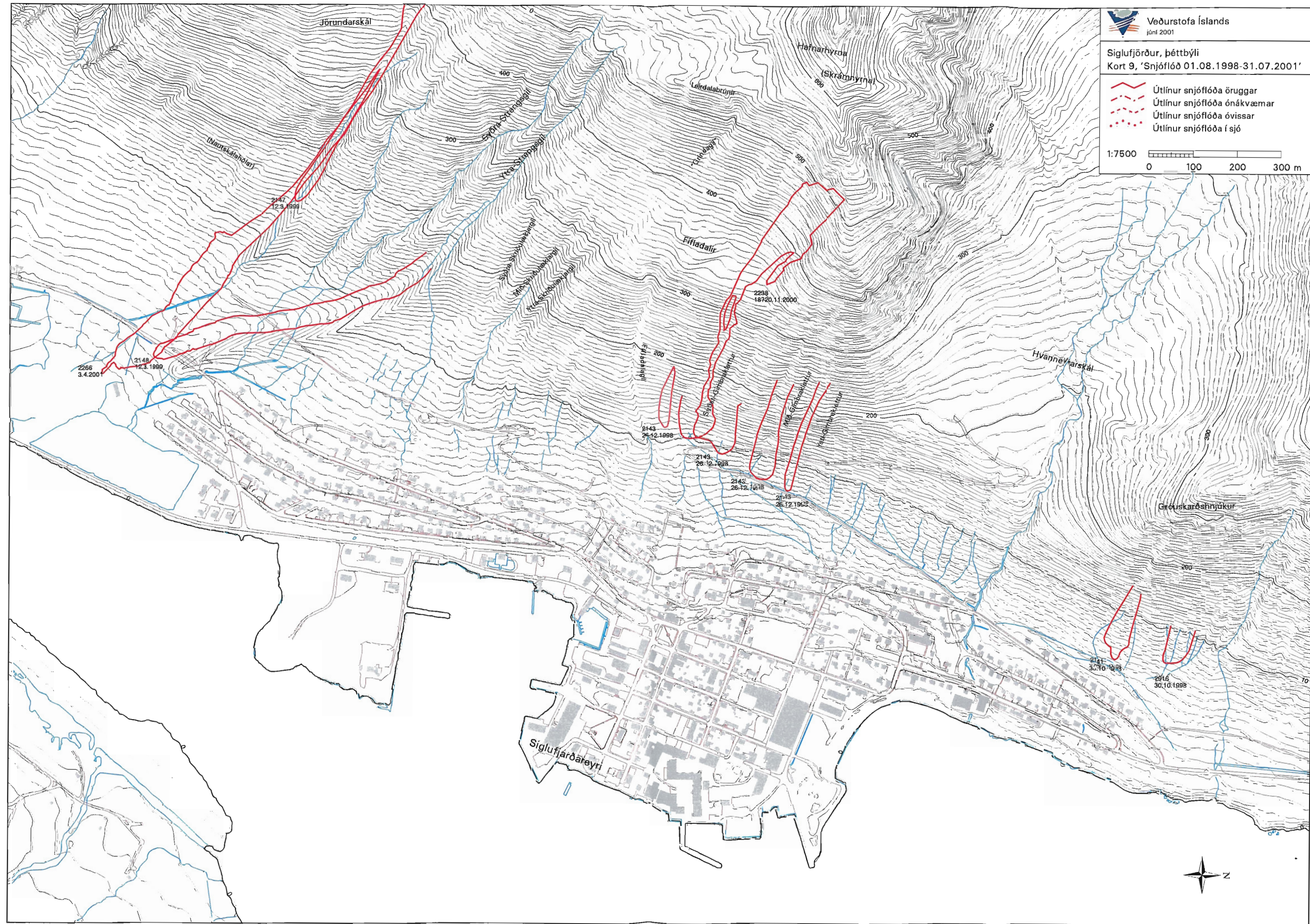
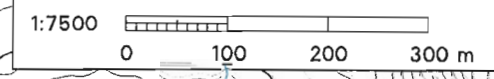
1:7500 

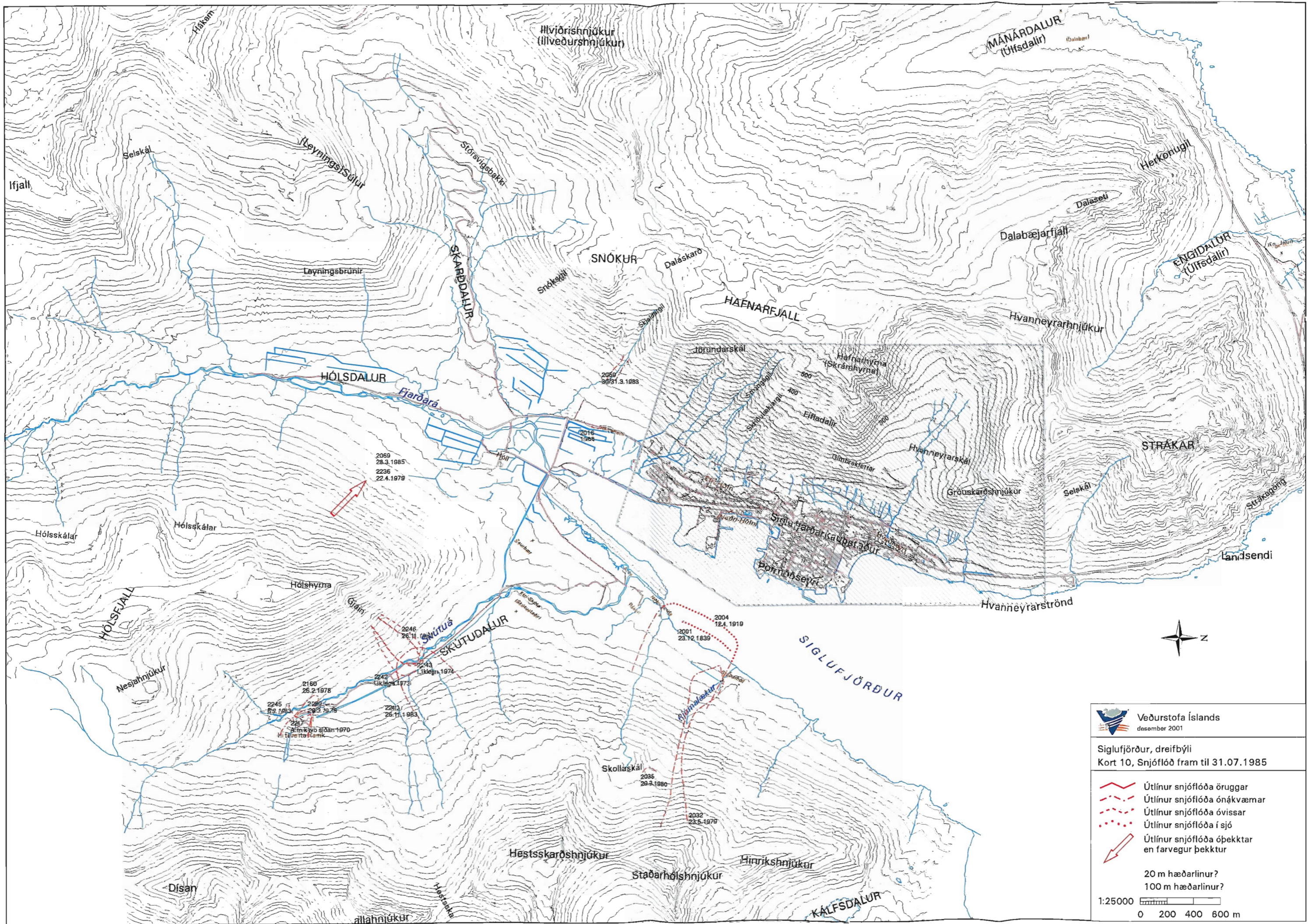


-  Útlínur snjóflóða öruggar
-  Útlínur snjóflóða ónákvæmar
-  Útlínur snjóflóða óvissar
-  Útlínur snjóflóða í sjó



- Útlínur snjóflóða öruggar
- Útlínur snjóflóða ónákvæmar
- Útlínur snjóflóða óvissar
- Útlínur snjóflóða í sjó





Hljórisnjúkur
(Hlveðurshnjúkur)

MÁNÁRDALUR
(Úfisdalur)

Ifjall

Selskál

Leyningsfjallur

Stórvígsbaki

SNÓKUR

Dalaskarð

HAENARFJALL

Dalabæjarfjall

Herkonugi

Dalaseti

Leyningsbrúna

SKARÐDALUR

Snökkegg

Hvanneyrarhnjúkur

ENGIDALUR
(Úfisdalur)

HÓLSDALUR

Fjarðará

2059
30/31.3.1983

2016
1988

2059
28.3.1985
2236
22.4.1979

Jörundarskál

Hafnarhymna
(Skrárhymna)

500

400

300

200

100

0

100

200

300

400

500

600

700

800

900

1000

1100

1200

1300

1400

1500

1600

1700

1800

1900

2000

2100

2200

2300

2400

2500

2600

2700

2800

2900

3000

3100

3200

3300

3400

3500

3600

3700

3800

3900

4000

4100

4200

4300

4400

4500

4600

4700

4800

4900

5000

5100

5200

5300

5400

5500

5600

5700

5800

5900

6000

6100

6200

6300

6400

6500

6600

6700

6800

6900

7000

7100

7200

7300

7400

7500

7600

7700

7800

7900

8000

8100

8200

8300

8400

8500

8600

8700

8800

8900

9000

9100

9200

9300

9400

9500

9600

9700

9800

9900

10000

10100

10200

10300

10400

10500

10600

10700

10800

10900

11000

11100

11200

11300

11400

11500

11600

11700

11800

11900

12000

12100

12200

12300

12400

12500

12600

12700

12800

12900

13000

13100

13200

13300

13400

13500

13600

13700

13800

13900

14000

14100

14200

14300

14400

14500

14600

14700

14800

14900

15000

15100

15200

15300

15400

15500

15600

15700

15800

15900

16000

16100

16200

16300

16400

16500

16600

16700

16800

16900

17000

17100

17200

17300

17400

17500

17600

17700

17800

17900

18000

18100

18200

18300

18400

18500

18600

18700

18800

18900

19000

19100

19200

19300

19400

19500

19600

19700

19800

19900

20000

20100

20200

20300

20400

20500

20600

20700

20800

20900

21000

21100

21200

21300

21400

21500

21600

21700

21800

21900

22000

22100

22200

22300

22400

22500

22600

22700

22800

22900

23000

23100

23200

23300

23400

23500

23600

23700

23800

23900

24000

24100

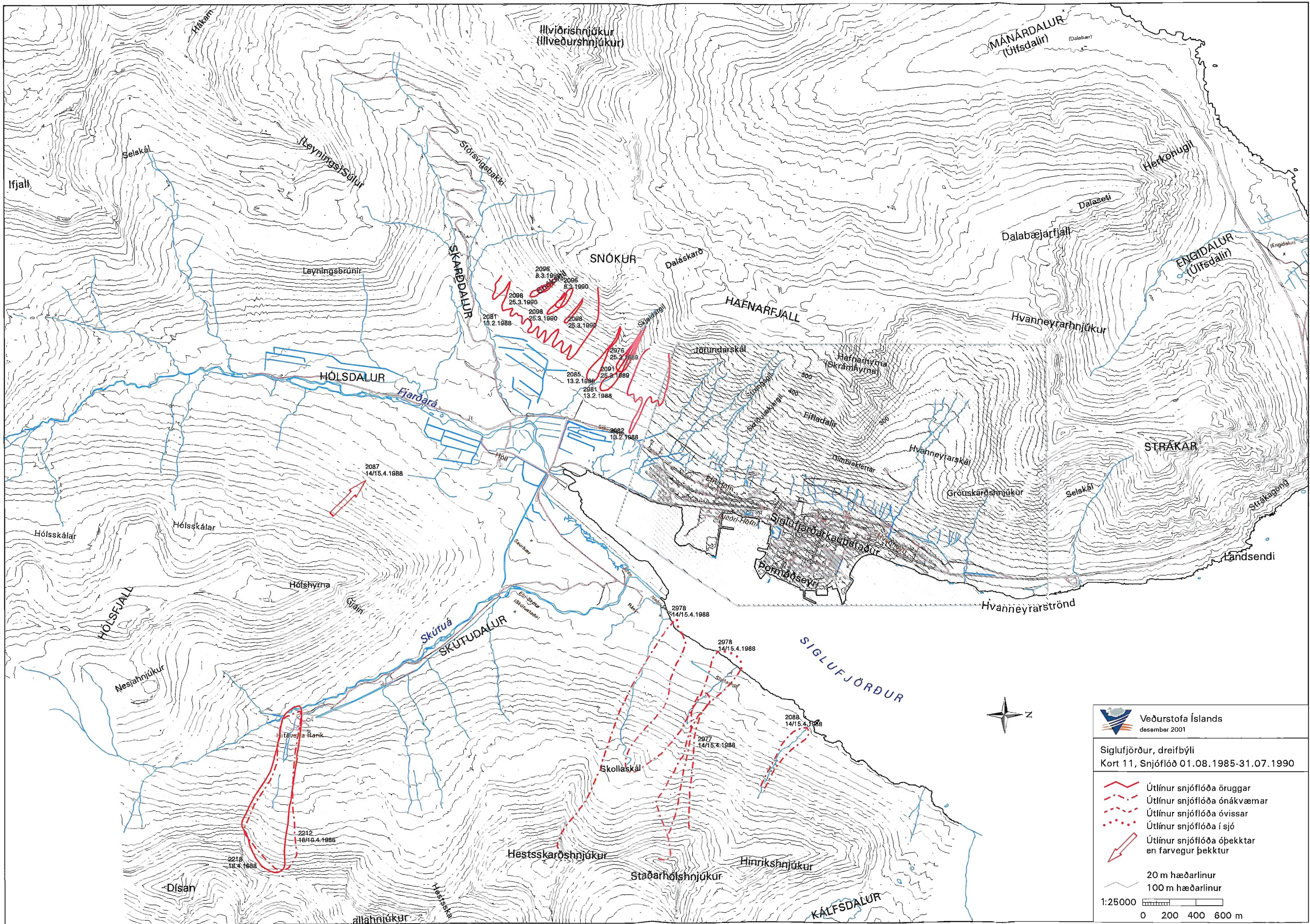
24200

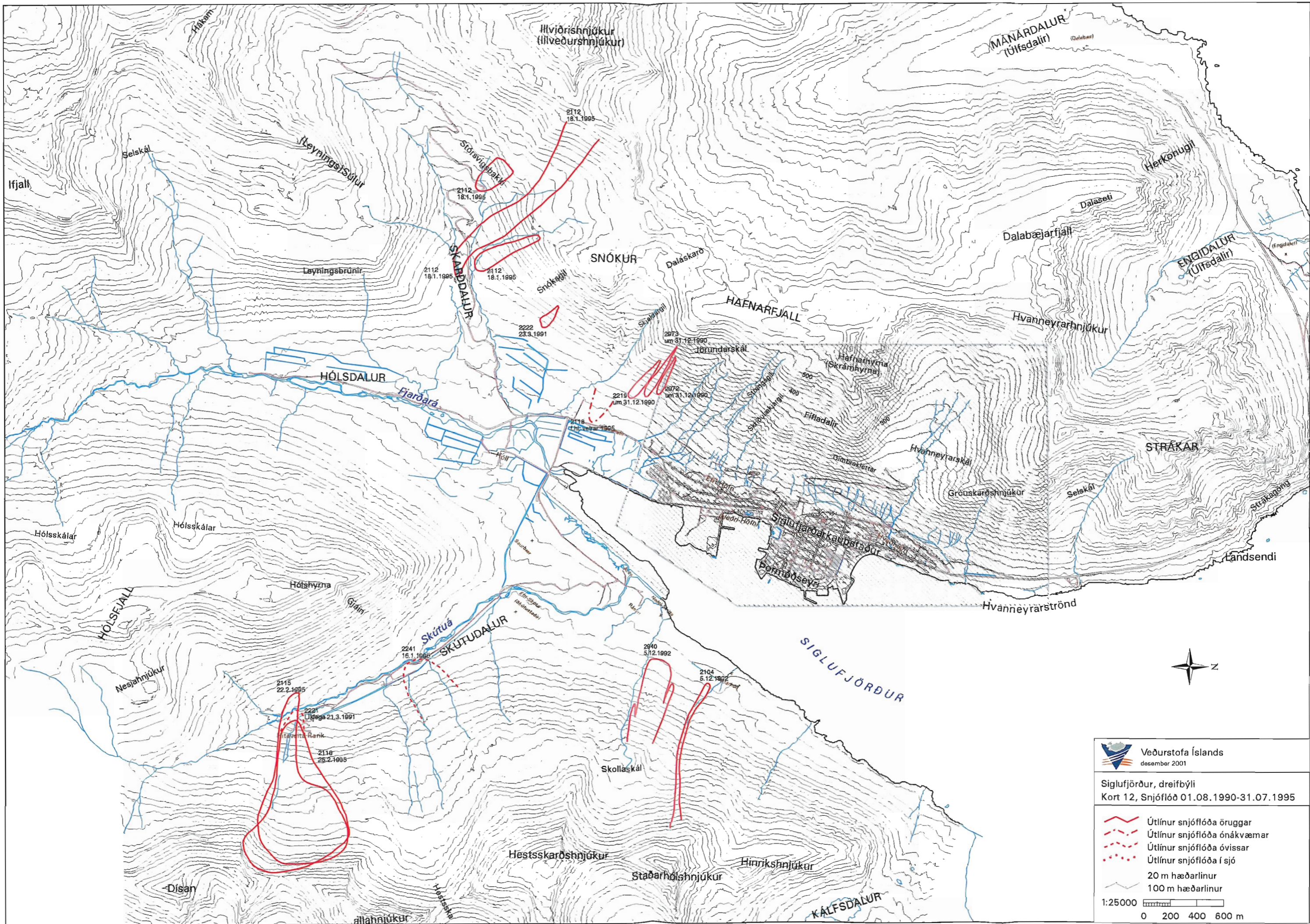
24300


24400

24500







24600




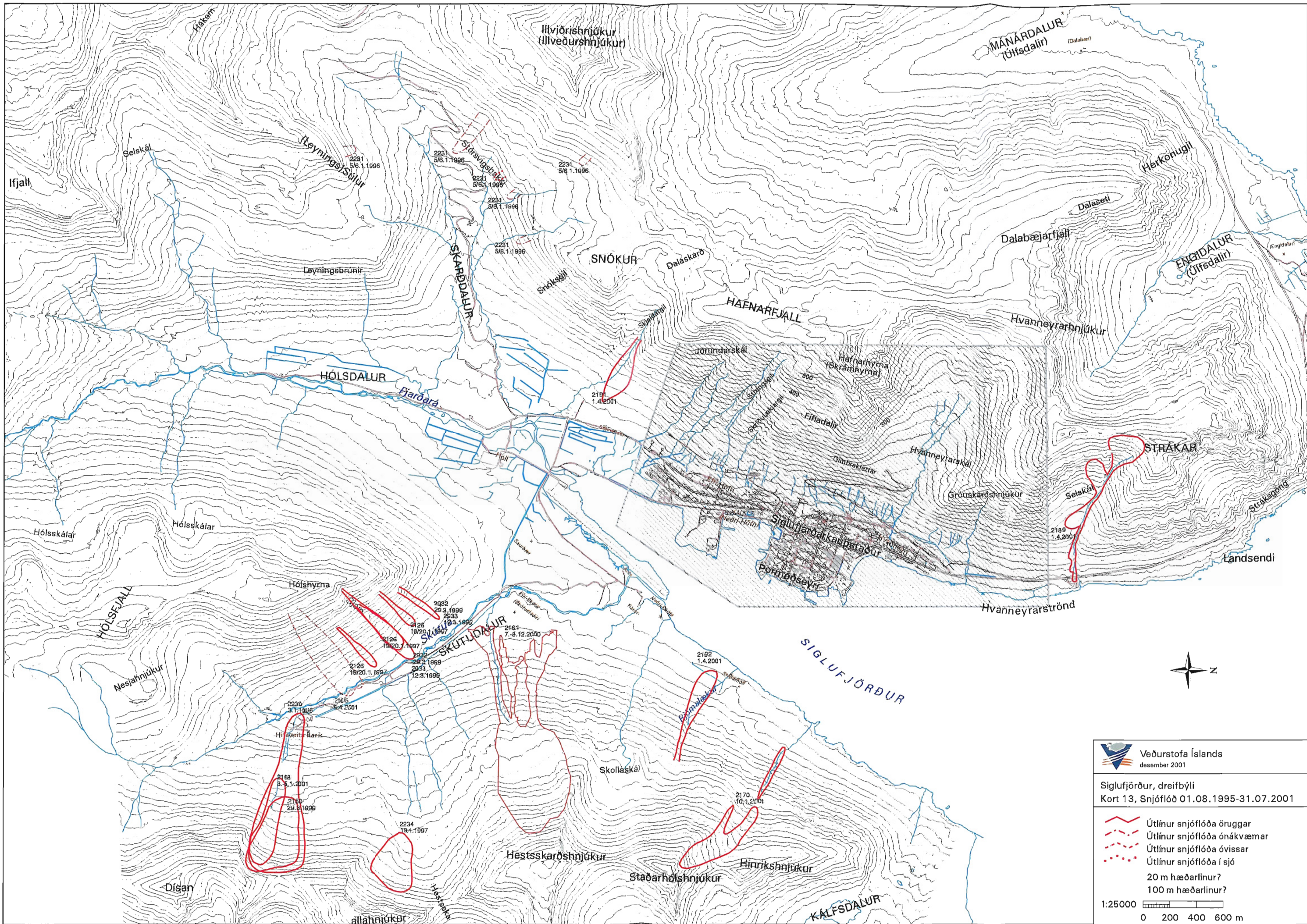



Veðurstofa Íslands
 desember 2001

Siglufjörður, dreifbýli
Kort 12, Snjóflóð 01.08.1990-31.07.1995





-  Útlínur snjóflóða öruggar
-  Útlínur snjóflóða ónákvæmar
-  Útlínur snjóflóða óvissar
-  Útlínur snjóflóða í sjó
-  20 m hæðarlínur
-  100 m hæðarlínur


1:25000 
 0 200 400 600 m

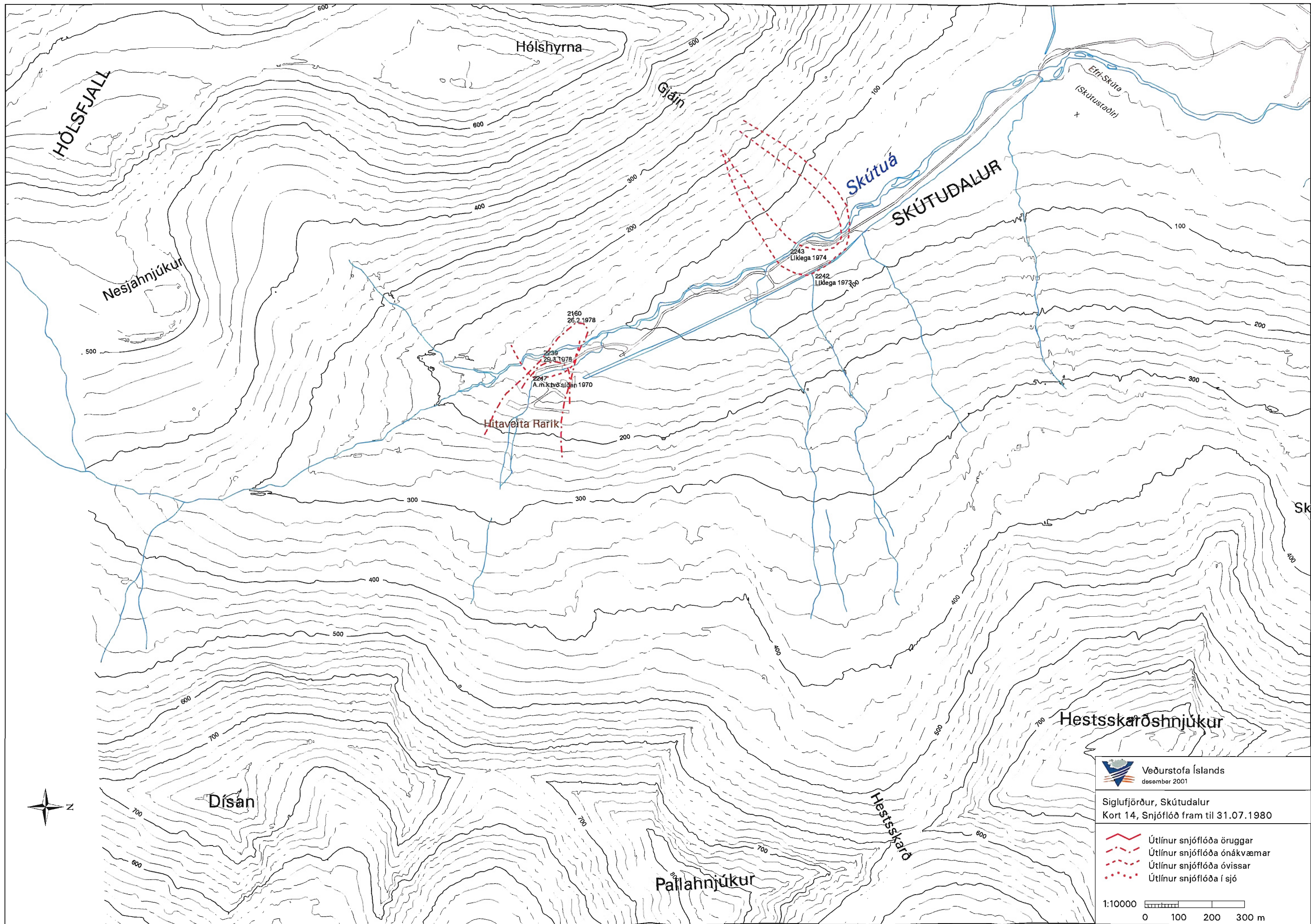


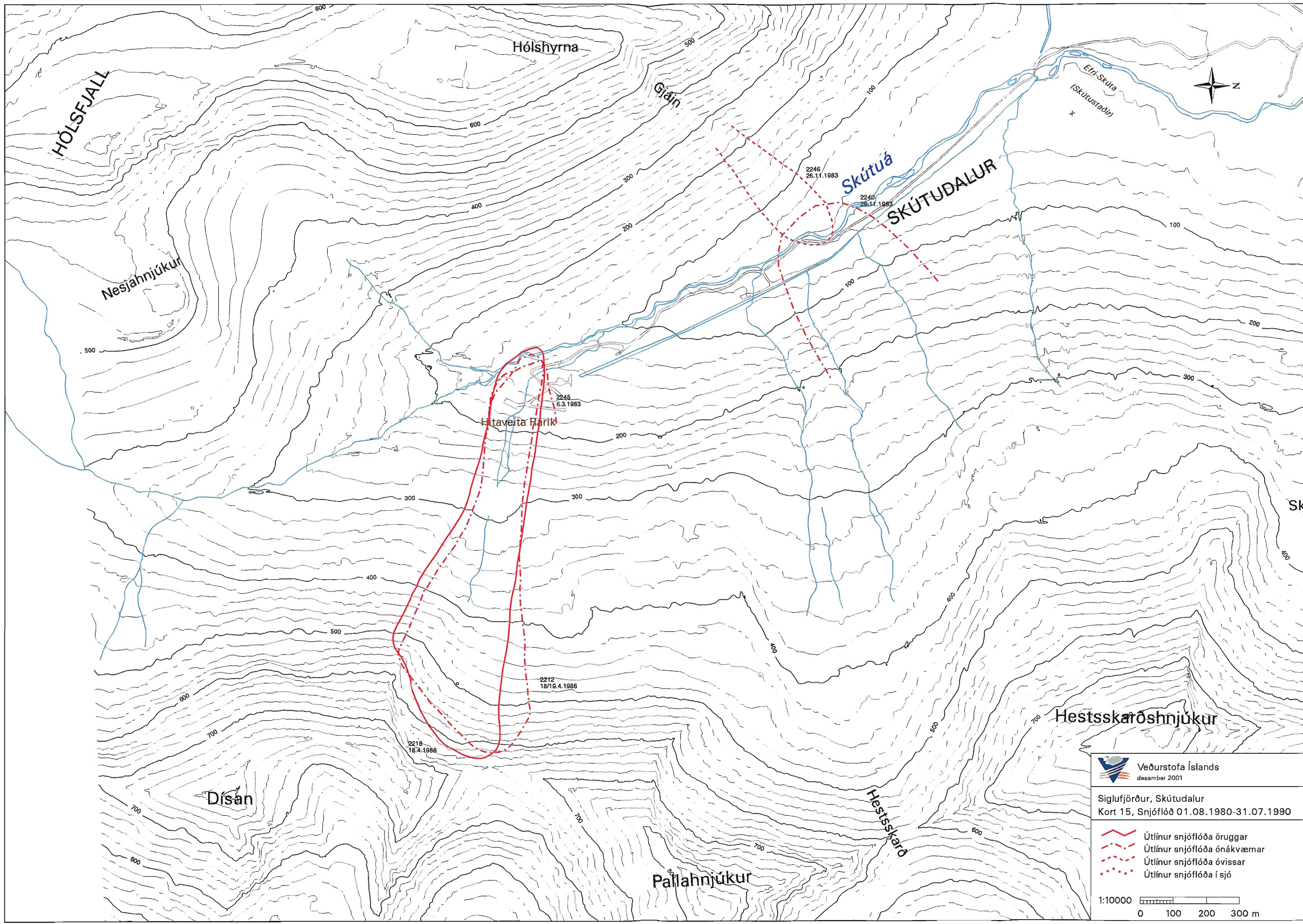

 Veðurstofa Íslands
 desember 2001

Siglufjörður, dreifbýli
 Kort 13, Snjóflóð 01.08.1995-31.07.2001

-  Útlínur snjóflóða öruggar
-  Útlínur snjóflóða ónákvæmar
-  Útlínur snjóflóða óvissar
-  Útlínur snjóflóða í sjó

20 m hæðarlínur?
 100 m hæðarlínur?
 1:25000 
 0 200 400 600 m



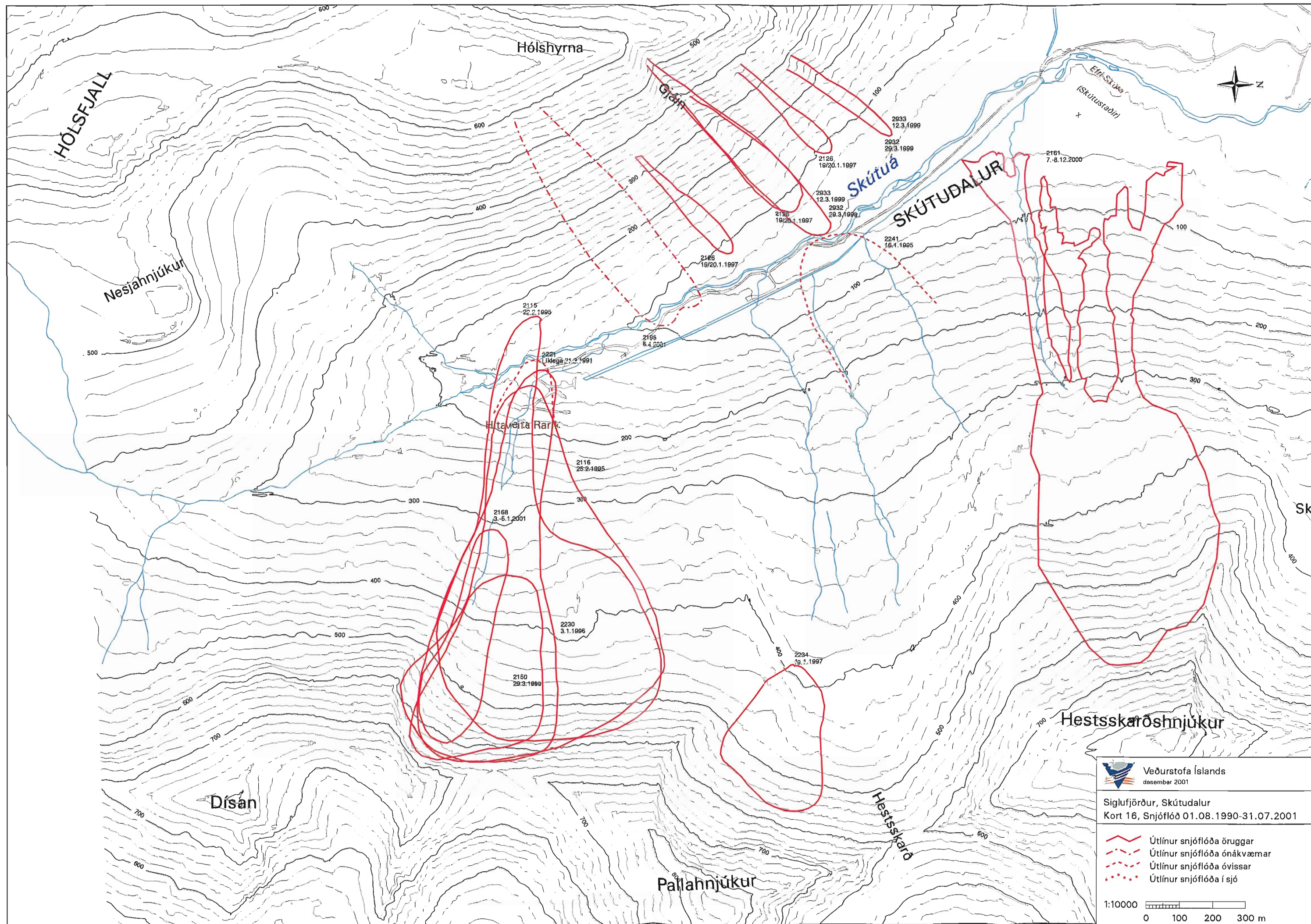


Veðurstofa Íslands
 desember 2001

Siglufjörður, Skútudalur
 Kort 15, Snjóflóða 01.08.1980-31.07.1990

1:10000

0 100 200 300 m



HÓLSFJALL

Hólshyrna

Gjáin

Skútúa

SKÚTUDALUR

Nesjahnjúkur

Hítaveita Rann

Dísan





Pállahnjúkur


Hests-skard

Hests-skardshnúkur

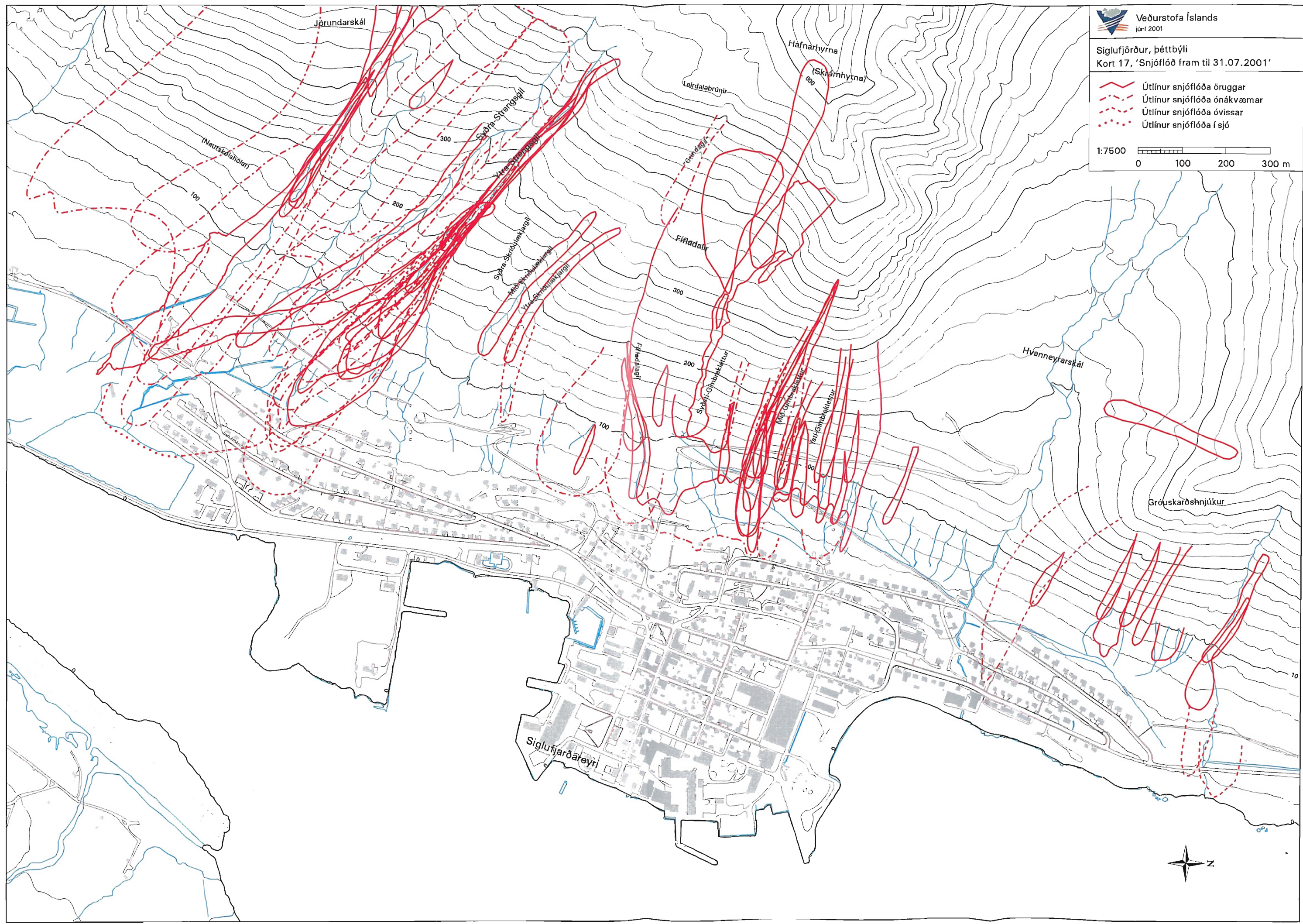
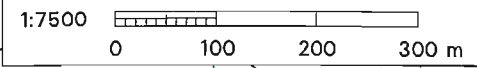
Veðurstofa Íslands
desember 2001

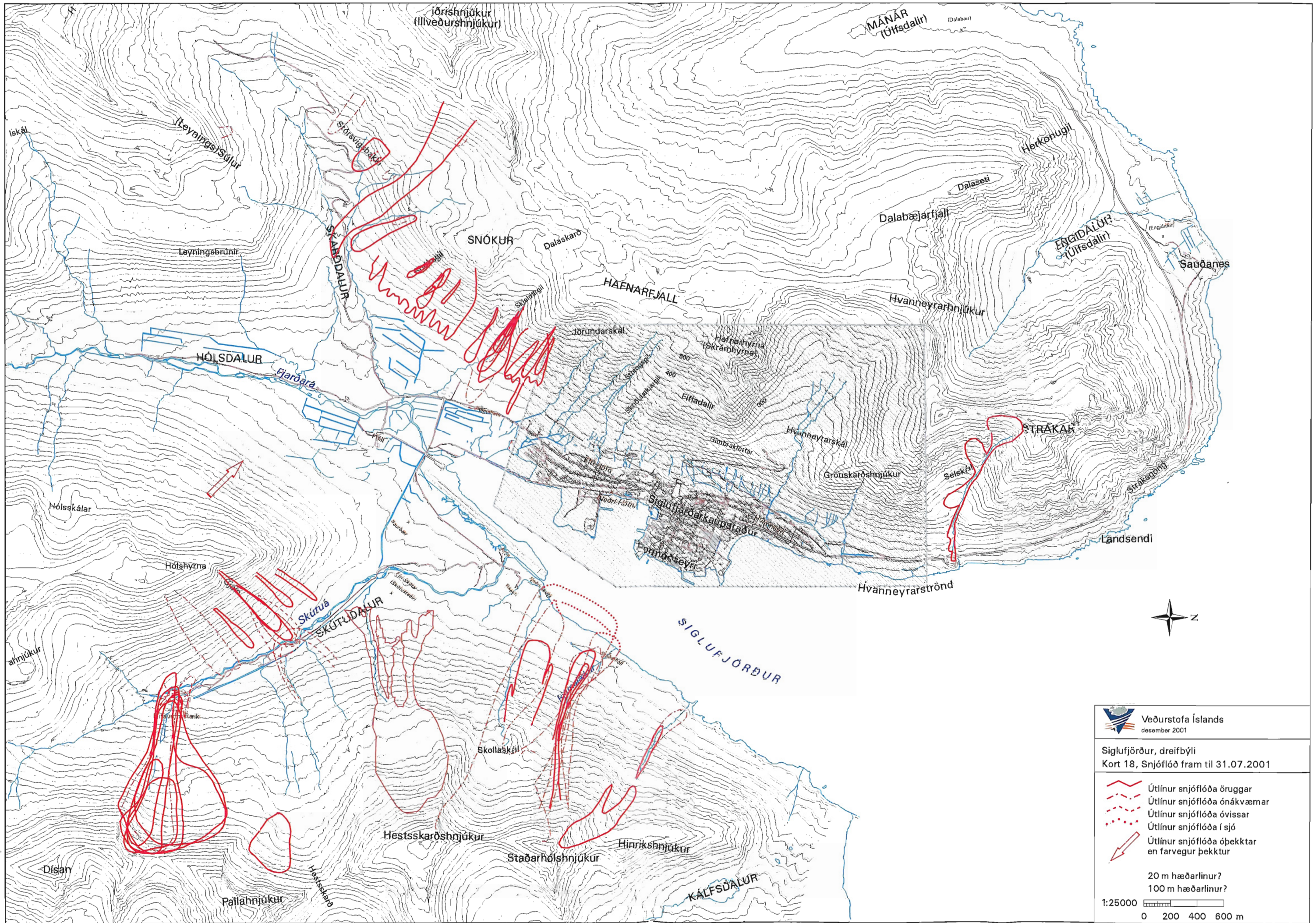
Siglufjörður, Skútudalur
Kort 16, Snjóflóð 01.08.1990-31.07.2001


-  Útlínur snjóflóða öruggar
-  Útlínur snjóflóða ónákvæmar
-  Útlínur snjóflóða óvissar
-  Útlínur snjóflóða í sjó

1:10000 
0 100 200 300 m






- Útlínur snjóflóða öruggar
- Útlínur snjóflóða ónákvæmar
- Útlínur snjóflóða óvissar
- Útlínur snjóflóða í sjó







Veðurstofa Íslands
 desember 2001

Siglufjörður, dreifbýli
Kort 18, Snjóflóð fram til 31.07.2001

-  Útlínur snjóflóða öruggar
-  Útlínur snjóflóða ónákvæmar
-  Útlínur snjóflóða óvissar
-  Útlínur snjóflóða í sjó
-  Útlínur snjóflóða óþekktar en farvegur þekktur

20 m hæðarlínur?
 100 m hæðarlínur?

1:25000  0 200 400 600 m